

# APPENDIX B

## Strategy and Resources Committee

21<sup>st</sup> May 2020

### INDEX:

P1B-X19.1-074 – Plot Numbers: 1, 2, 3, 4, 5, 6, 7, 8, 9, 10, 11, 12

P1B-X19.1-075 – Plot Numbers: 12, 13, 14, 15, 16, 17, 18

P1B-X19.1-076 – Plot Numbers: 19, 20, 21, 22, 23

P1B-X19.1-077 – Plot Numbers: 24, 26, 27, 28, 29, 30

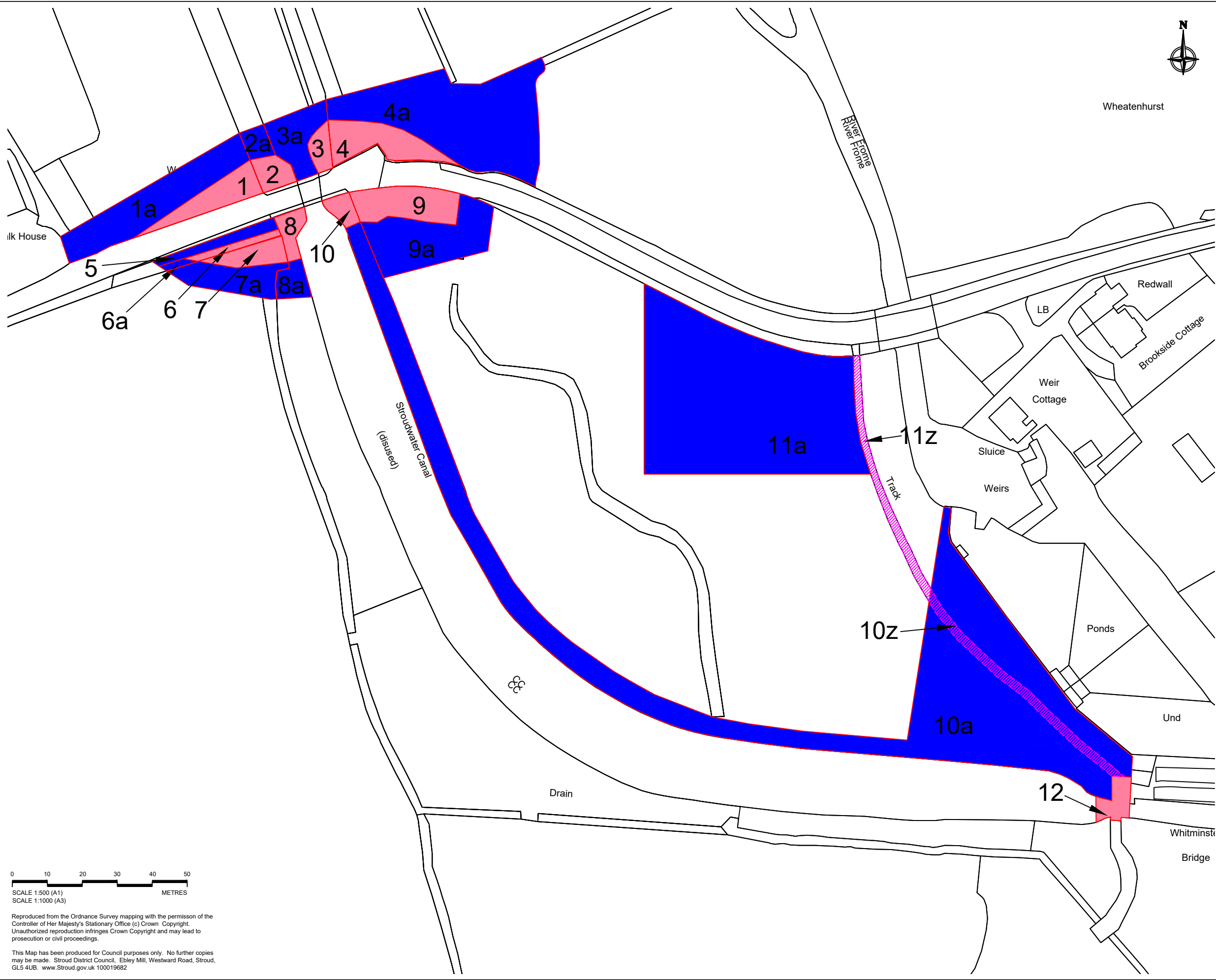
P1B-X19.1-079 – Plot Numbers: 31

P1B-X19.1-080 – Plot Numbers: 32, 34

P1B-X19.1-081 – Plot Numbers: 35, 36, 37, 38

P1B-X19.1-082 – Plot Numbers: 39, 40, 42, 43, 44

P1B-X19.1-084 – Plot Numbers: 45, 46, 47, 48, 49



DO NOT SCALE FROM THIS DRAWING

NOTES

- All dimensions are in millimetres unless noted otherwise.
- All levels are in Metres AOD unless noted otherwise.

Key:

Area boundary

Temporary requirements

Proposed land required for acquisition associated with the canal



Proposed new rights

Plot Numbers 11

I	DAR	DAR	GD	DM	04/05/20	ISSUED FOR CPO REPORT
H	DAR	DAR	GD	DM	17/04/20	ISSUED FOR CPO
G	DAR	DAR	GD	DM	15/04/20	Areas and boundaries revised
F	DAR	DAR	GD	DM	21/02/20	All plot numbers revised
E	DAR	DAR	GD	DM	05/02/20	Plot 11a - Compound moved Revised Plot 4 area revised
D	DAR	DAR	GD	DM	30/01/20	Plot 11a - Compound moved Revised Plot 9 Revised Plot 18 Revised
C	DAR	DAR	GD	DM	10/01/20	Plot 11 area revised Plot 11a - Temporary compound Plot 11b - Permanent new right Plot 12, 13 & 14 removed Plot 15 area revised
REV	BY	CHKD	APPD	DATE	DESCRIPTION	

DRAWING STATUS

FOR INFORMATION



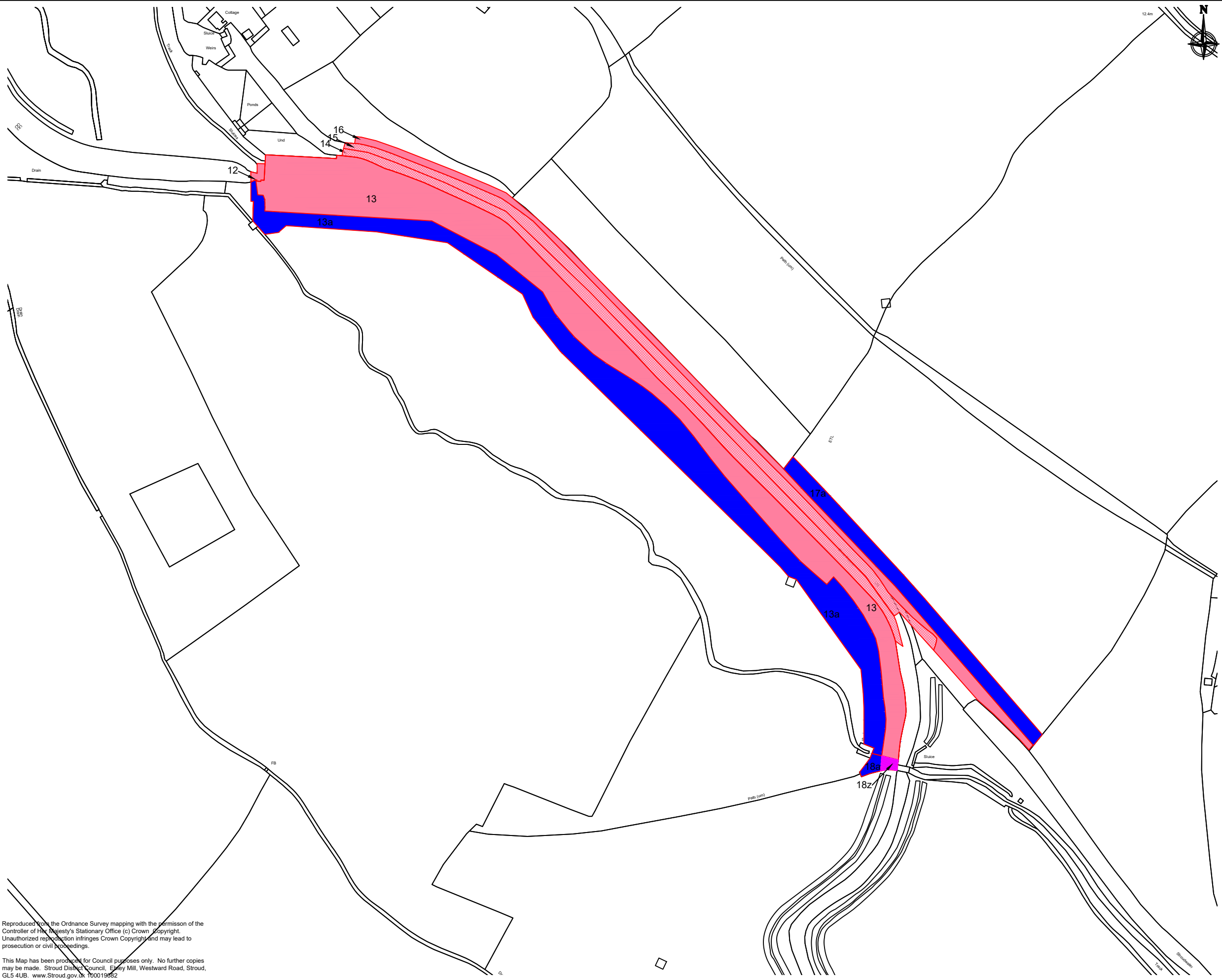
PROJECT TITLE:  
**COTSWOLD CANALS CONNECTED**

DRAWING TITLE:  
**PLOT NUMBERS 1 - 12**

DRAWING No.	P1B/X19.1/074		i
DRAWN:	DAR	DATE: 27/11/19	
CHECKED:	-	DATE: 27/11/19	
APPROVED:	06/12/19	DATE: 27/11/19	
SCALE:	1:500	SHEET SIZE	RIBA STAGE
			-

Reproduced from the Ordnance Survey mapping with the permission of the Controller of Her Majesty's Stationary Office (c) Crown Copyright. Unauthorized reproduction infringes Crown Copyright and may lead to prosecution or civil proceedings.

This Map has been produced for Council purposes only. No further copies may be made. Stroud District Council, Ebley Mill, Westward Road, Stroud, GL5 4UB. www.Stroud.gov.uk 100019682



DO NOT SCALE FROM THIS DRAWING

NOTES

1. All dimensions are in millimetres unless noted otherwise.

2. All levels are in Metres AOD unless noted otherwise.

Key:

Area boundary

Temporary requirements

Proposed land required for acquisition associated with the canal

Proposed new rights

Plot Numbers

River hatch

11

0 10 20 30 40 50 60 70 80 90 100

SCALE 1:1250 (A1)

SCALE 1:2500 (A3)

METRES

I	DAR	GD	DM	04/05/20	ISSUED FOR CPO REPORT
H	DAR	GD	DM	17/04/20	ISSUED FOR CPO Plot 18z added
G	DAR	GD	DM	15/04/20	Areas and boundaries revised
F	DAR	RH	DM	21/02/20	All plot numbers revised
E	DAR	GD	DM	05/02/20	Plot 4 area revised Plot 11a - Temporary compound area revised
D	DAR	GD	DM	17/01/20	Plot 17 Hatched
C	DAR	GD	DM	10/01/20	Plot 11 area revised Plot 11a - Temporary compound Plot 11b - Permanent new right Plot 12, 13 & 14 removed Plot 15 area revised new No. 15a
REV	BY	CHKD	APPD	DATE	DESCRIPTION

DRAWING STATUS

FOR INFORMATION

COTSWOLD CANALS

connected

HERITAGE FUND

PROJECT TITLE:

COTSWOLD CANALS CONNECTED

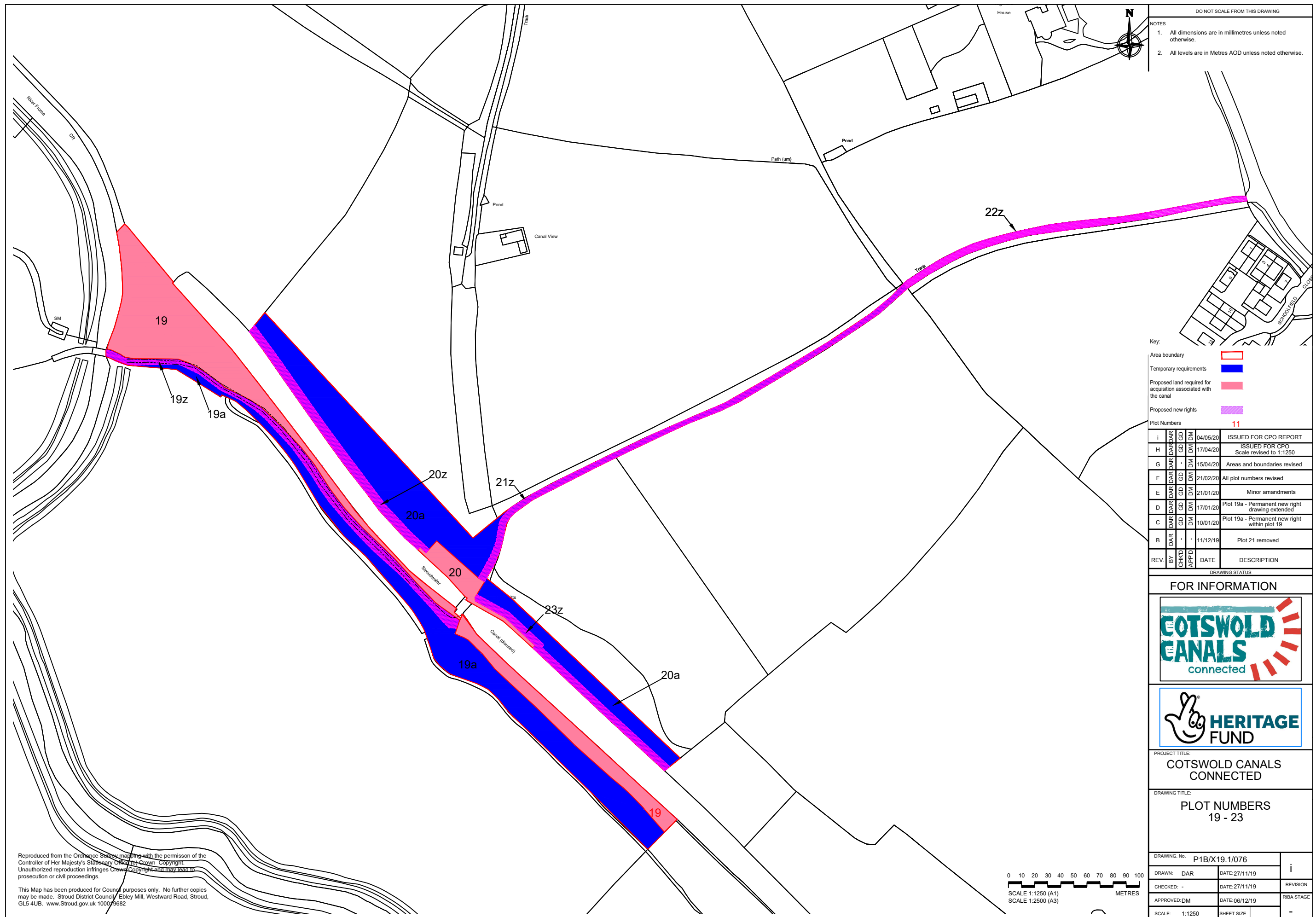
DRAWING TITLE:

PLOT NUMBERS 12 - 18

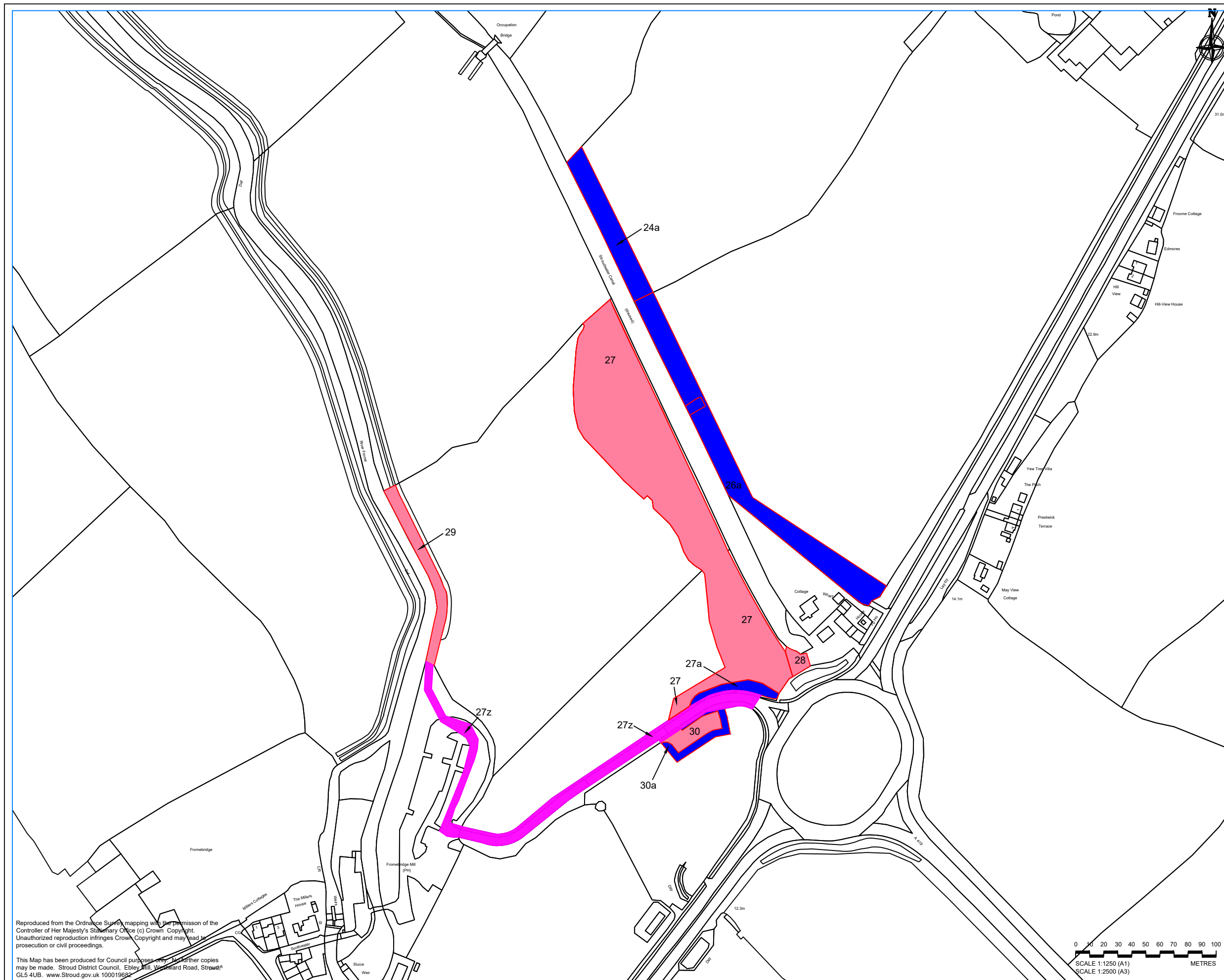
DRAWING No.	P1B/X19.1/075			i
DRAWN:	DAR	DATE:	27/11/19	REVISION
CHECKED:	KB	DATE:	27/11/19	REVISION
APPROVED:	DM	DATE:	06/12/19	RIBA STAGE
SCALE:	1:1250	SHEET SIZE		-

Reproduced from the Ordnance Survey mapping with the permission of the Controller of Her Majesty's Stationary Office (c) Crown Copyright. Unauthorized reproduction infringes Crown Copyright and may lead to prosecution or civil proceedings.

This Map has been produced for Council purposes only. No further copies may be made. Stroud District Council, Emley Mill, Westward Road, Stroud, GL5 4UB. www.Stroud.gov.uk 100019682







DO NOT SCALE FROM THIS DRAWING

## NOTES

1. All dimensions are in millimetres unless noted otherwise.
2. All levels are in Metres AOD unless noted otherwise.

Key:

10

1

100

\_\_\_\_\_

11

I	DAR	DAR	GD	DM	04/05/20	ISSUED FOR CPO REPORT Plot 25 and B6 combined
H	DAR	DAR	GD	DM	17/04/20	ISSUED FOR CPO Scale revised to 1:250
G	DAR	DAR	DM	DM	15/04/20	Areas and boundaries revised
F	DAR	RH	GD	DM	21/02/20	All plot numbers revised
E	DAR	GD	GD	DM	30/01/20	Minor amendments
D	DAR	GD	GD	DM	30/01/20	Hatch removed
C	DAR	GD	DM	DM	10/01/20	Plot 22 - Area revised
B	DAR	CHKD	CHKD	APPD	11/12/19	Plot 21 and 26 removed. Plot 22 reduced
REV.	BY	DATE				DESCRIPTION

FOR INFORMATION



PROJECT TITLE:  
**COTSWOLD CANALS  
CONNECTED**

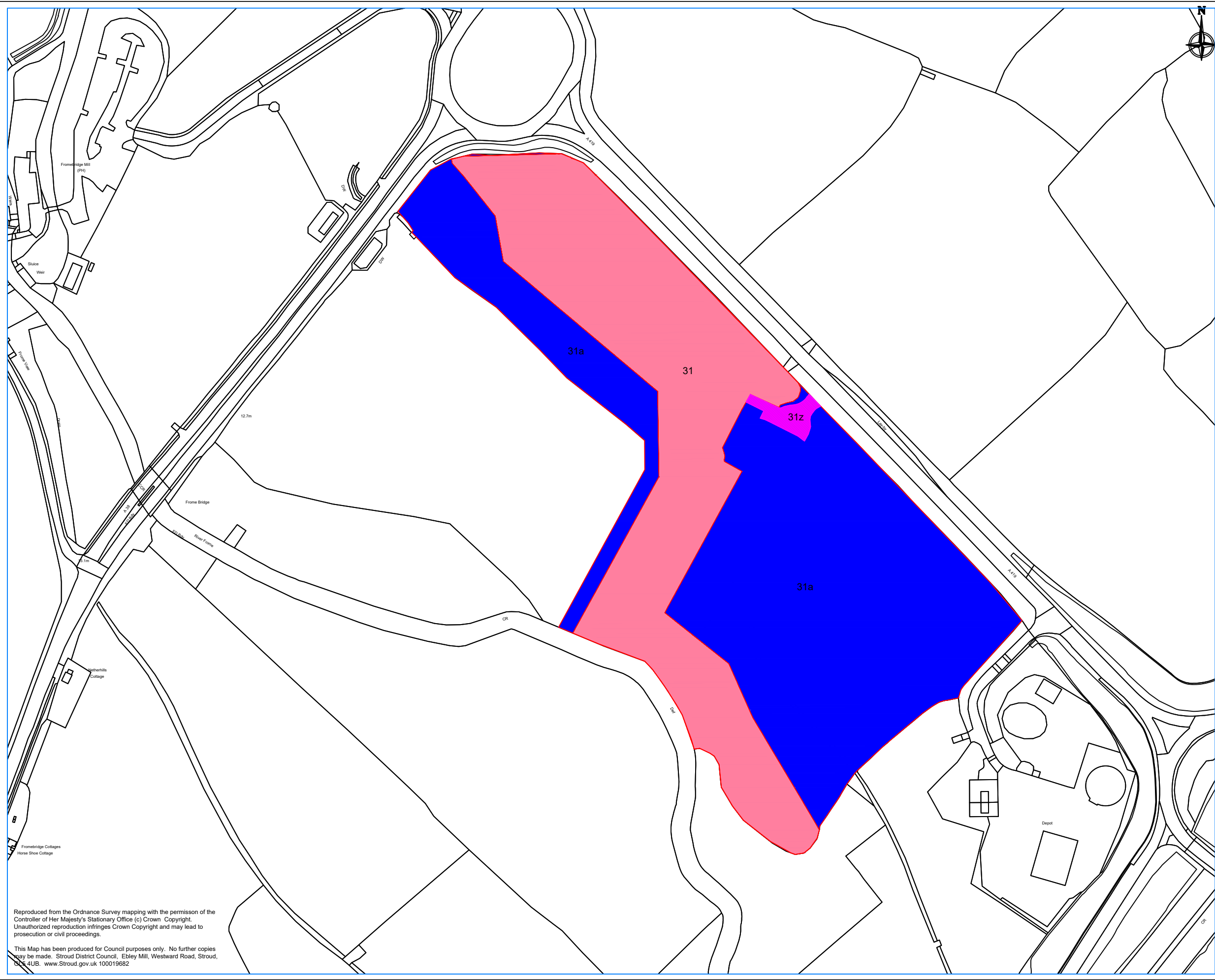
DRAWING TITLE:

PLOT NUMBERS  
24 - 30

DRAWING. No.		P1B/X19.1/077		i	
DRAWN: DAR		DATE: 27/11/19			
CHECKED: -		DATE: 27/11/19			REVISION
APPROVED: DM		DATE: 06/12/19			RIBA STAGE
SCALE: 1:1250		SHEET SIZE:			-

Reproduced from the Ordnance Survey mapping with the permission of the Controller of Her Majesty's Stationary Office (c) Crown Copyright.  
Unauthorized reproduction infringes Crown Copyright and may lead to prosecution or civil proceedings.

This Map has been produced for Council purposes only. No further copies may be made. Stroud District Council, Ebley Mill, Westward Road, Stroud, GL5 4UB. [www.Stroud.gov.uk](http://www.Stroud.gov.uk) 100019682



DO NOT SCALE FROM THIS DRAWING

NOTES

1. All dimensions are in millimetres unless noted otherwise.

2. All levels are in Metres AOD unless noted otherwise.

Key:

Area boundary

Temporary requirements

Proposed land required for acquisition associated with the canal

Proposed new rights

Plot Numbers

0 10 20 30 40 50 60 70 80 90 100

SCALE 1:1250 (A1)

SCALE 1:2500 (A3)

METRES

j	DAR	GD	DM	04/05/20	ISSUED FOR CPO REPORT
i	DAR	GD	DM	23/04/20	Plot 31 boundaries revised
H	DAR	GD	DM	17/04/20	ISSUED FOR CPO Plot 31z added Plot 31 area revised
G	DAR	GD	DM	15/04/20	Areas and boundaries revised
F	DAR	GD	DM	21/02/20	All plot numbers revised
E	DAR	GD	DM	30/01/20	Minor amendments
D	DAR	GD	DM	30/01/20	Plot 31 Hatched removed
C	DAR	GD	DM	09/01/20	Plot 31 area revised Plot 32 area revised Plot 32a new area added
REV	BY	CHKD	APPD	DATE	DESCRIPTION

DRAWING STATUS

FOR INFORMATION

COTSWOLD CANALS

connected

HERITAGE FUND

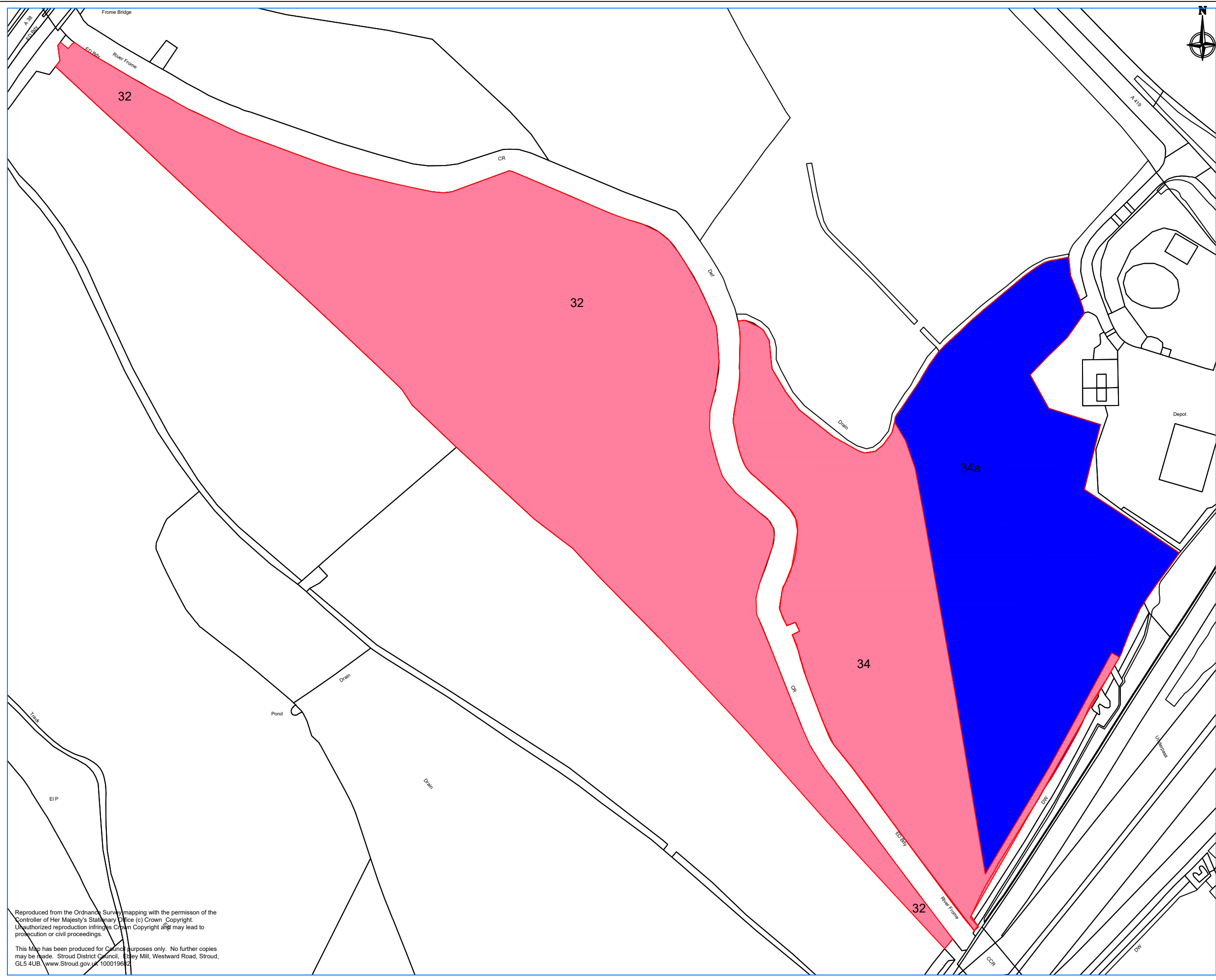
PROJECT TITLE:  
COTSWOLD CANALS  
CONNECTED

DRAWING TITLE:  
PLOT NUMBER  
31

DRAWING No.	P1B/X19.1/079	J	
DRAWN:	DAR		DATE: 27/11/19
CHECKED:	KB		DATE: 27/11/19
APPROVED:	DM		DATE: 06/12/19
SCALE:	1:1250	SHEET SIZE	-

Reproduced from the Ordnance Survey mapping with the permission of the Controller of Her Majesty's Stationary Office (c) Crown Copyright. Unauthorized reproduction infringes Crown Copyright and may lead to prosecution or civil proceedings.

This Map has been produced for Council purposes only. No further copies may be made. Stroud District Council, Ebley Mill, Westward Road, Stroud, G5 4UB. www.Stroud.gov.uk 100019682



DO NOT SCALE FROM THIS DRAWING

NOTES

1. All dimensions are in millimetres unless noted otherwise.

2. All levels are in Metres AOD unless noted otherwise.

Key:

Area boundary

Temporary requirements

Proposed land required for acquisition associated with the canal

Proposed new rights

Plot Numbers

11

0 10 20 30 40 50 60 70 80 90 100

SCALE 1:1250 (A1)

SCALE 1:2500 (A3)

METRES

I	DAR	GD	DM	04/05/20	ISSUED FOR CPO REPORT
H	DAR	GD	DM	17/04/20	ISSUED FOR CPO Plot 34 & 32 revised Scale revised to 1:1250
G	DAR	'	DM	15/04/20	Areas and boundaries revised
F	DAR	'	'	21/02/20	All plot numbers revised
E	DAR	'	'	30/01/20	Minor amendments
D	DAR	'	'	09/01/20	Plot 34 draw order revised
C	DAR	'	'	09/01/20	Plot 31 area revised Plot 32 area revised Plot 32a new area added Plot 34 area revised
REV	BY	CHKD	APPD	DATE	DESCRIPTION

DRAWING STATUS

FOR INFORMATION

COTSWOLD CANALS

connected

HERITAGE FUND

PROJECT TITLE:

COTSWOLD CANALS CONNECTED

DRAWING TITLE:

PLOT NUMBERS 32 - 34

DRAWING No. P1B/X19.1/080		i
DRAWN: DAR	DATE: 27/11/19	
CHECKED: KB	DATE: 27/11/19	
APPROVED: DM	DATE: 06/12/19	
SCALE: 1:1000	SHEET SIZE	RIBA STAGE
		-

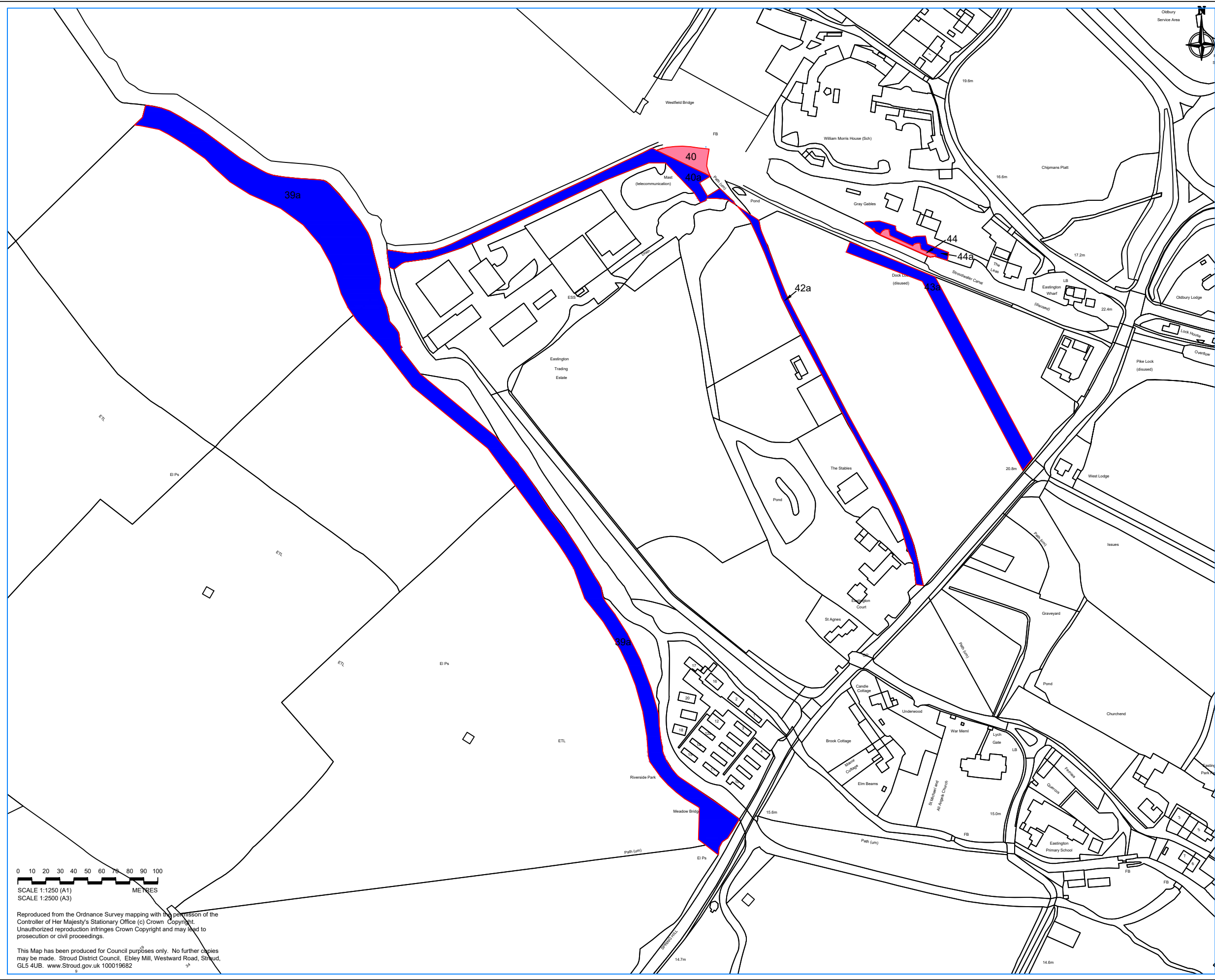
Reproduced from the Ordnance Survey mapping with the permission of the Controller of Her Majesty's Stationary Office (c) Crown Copyright. Unauthorized reproduction infringes Crown Copyright and may lead to prosecution or civil proceedings.

This Map has been produced for Council purposes only. No further copies may be made. Stroud District Council, Ebey Mill, Westward Road, Stroud, GL5 4UB. www.Stroud.gov.uk 100019682









DO NOT SCALE FROM THIS DRAWING

NOTES

1. All dimensions are in millimetres unless noted otherwise.

2. All levels are in Metres AOD unless noted otherwise.

Key:

Area boundary

Temporary requirements

Proposed land required for acquisition associated with the canal

Proposed new rights

Plot Numbers

11

i	DAR	GD	DM	04/05/20	ISSUED FOR CPO REPORT
H	DAR	DM	DM	17/04/20	ISSUED FOR CPO
G	DAR	DM	DM	15/04/20	Areas and boundaries revised
F	DAR	DM	DM	21/02/20	All plot numbers revised
E	DAR	DM	DM	30/01/20	Minor amendments
C	DAR	DM	DM	09/01/20	Plot 35 area revised
C	DAR	DM	DM	09/01/20	Plot 35 area revised Plot 36 area removed Plot 39 area revised Plot 55 area revised Plot 41, 42 & 43 removed Plot 44 area revised Plot 47 area removed Plot 40 area revised and hatch added
REV	BY	CHKD	APPD	DATE	DESCRIPTION

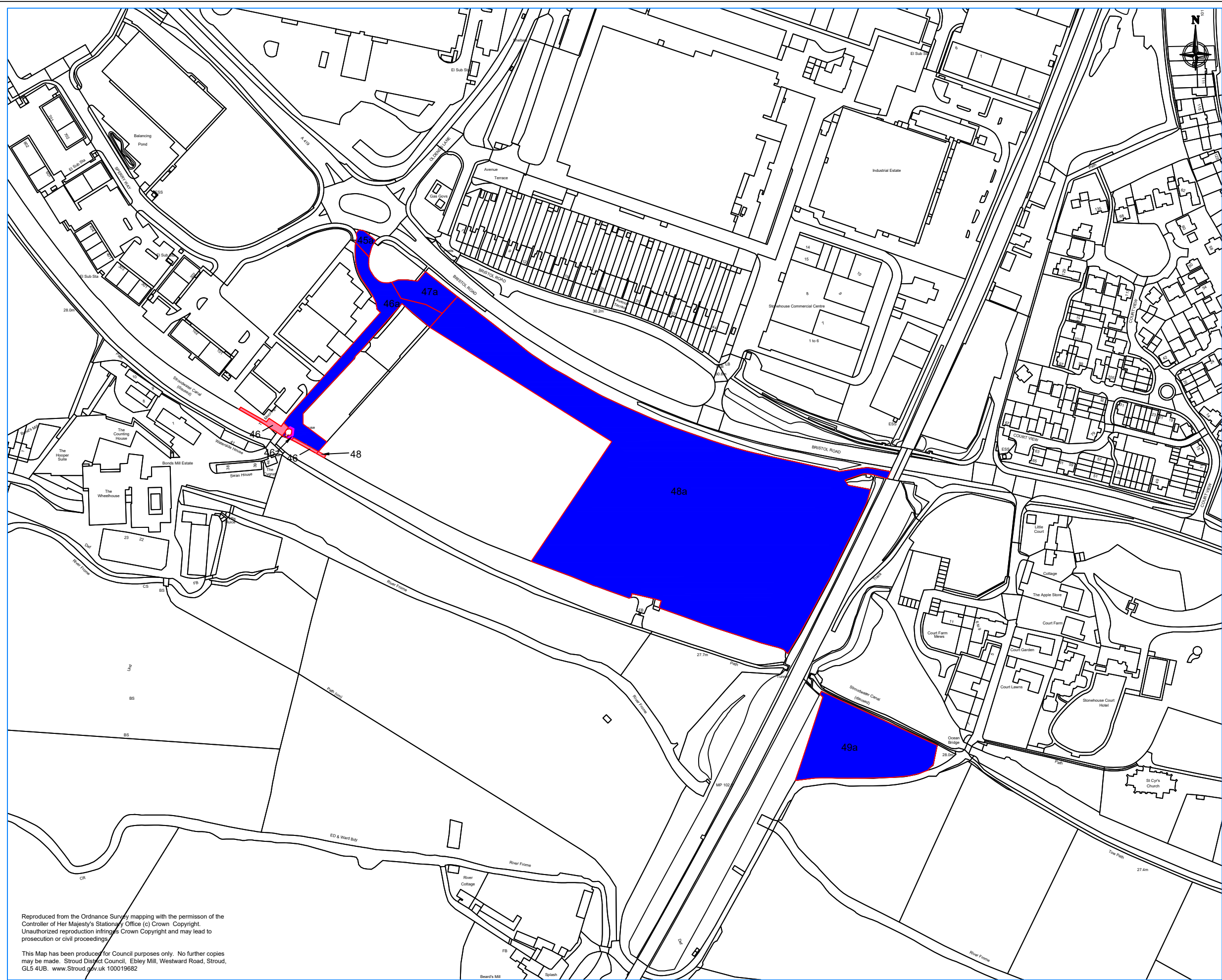
DRAWING STATUS

FOR INFORMATION

PROJECT TITLE:  
COTSWOLD CANALS  
CONNECTED

DRAWING TITLE:  
PLOT NUMBERS  
39 - 44

DRAWING No.	P1B/X19.1/082	i
DRAWN:	DAR	DATE: 27/11/19
CHECKED:	KB	DATE: 27/11/19
APPROVED:	DM	DATE: 06/12/19
SCALE:	1:1250	SHEET SIZE
		REVISION
		RIBA STAGE
		-



DO NOT SCALE FROM THIS DRAWING

NOTES

1. All dimensions are in millimetres unless noted otherwise.

2. All levels are in Metres AOD unless noted otherwise.

Key:

Area boundary

Temporary requirements

Proposed land required for acquisition associated with the canal

Proposed new rights

Plot Numbers

11

0 10 20 30 40 50 60 70 80 90 100

SCALE 1:1250 (A1)

SCALE 1:2500 (A3)

METRES

I	DAR	GD	DM	04/05/20	ISSUED FOR CPO REPORT
H	DAR	GD	DM	17/04/20	ISSUED FOR CPO Scale revised to 1:1250
G	DAR	GD	DM	15/04/20	Areas and boundaries revised
F	DAR	GD	DM	21/02/20	All plot numbers revised
E	DAR	GD	DM	30/01/20	Minor amendments
D	DAR	GD	DM	30/01/20	Plot 52 removed
C	DAR	GD	DM	09/01/20	Plot 51 area revised
A	DAR	GD	DM	06/12/19	Plot 51 revised
REV	CHKD	APPD	DATE	DESCRIPTION	

DRAWING STATUS

FOR INFORMATION

COTSWOLD CANALS

connected

HERITAGE FUND

PROJECT TITLE:

COTSWOLD CANALS CONNECTED

DRAWING TITLE:

PLOT NUMBERS 45 - 49

DRAWING. No.	P1B/X19.1/084	i
DRAWN:	DAR	DATE: 27/11/19
CHECKED:	KB	DATE: 27/11/19
APPROVED:	DM	DATE: 06/12/19
SCALE:	1:1000	SHEET SIZE